

CITY OF
SALEM
MASSACHUSETTS



**ASSESSOR
PARCEL
MAP - 37**

Legend

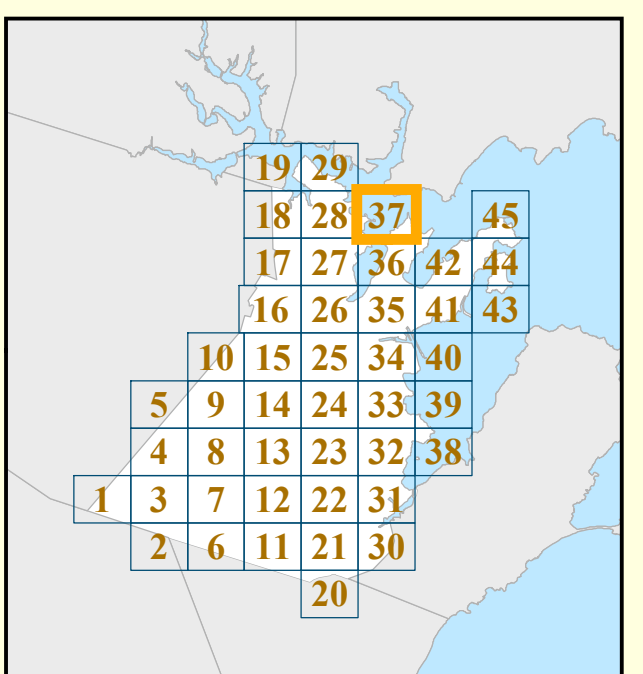
- Easement
- Edge of Pavement
- Railroad
- Building Footprint
- Parcel
- Water
- Paper Street
- Map Index Outline

- Lot Number
- Land Area
- Frontage Dimension
- Street Address

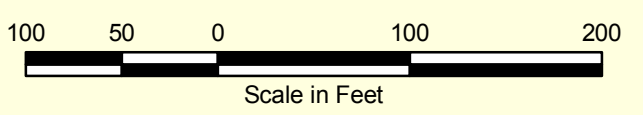

DATA SOURCE
Parcel & Easement Data:
Citywide automation by Camp Dresser
& McKee, 1999

Subsequent parcel and building updates
SalemGIS, 1999-2018

Town Boundary:
MassGIS 1:25,000



Map 46 - Bakers Island
Map 47 - Tinkers Island



Map Number
37

Map updated by SalemGIS, December 2017
Printed 8/2018

