

CITY OF  
**SALEM**  
MASSACHUSETTS



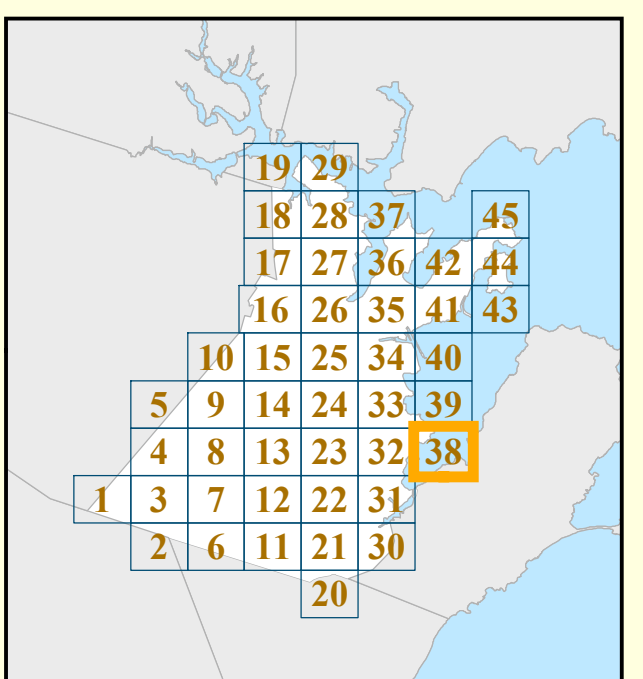
**ASSESSOR  
PARCEL  
MAP - 38**

**Legend**

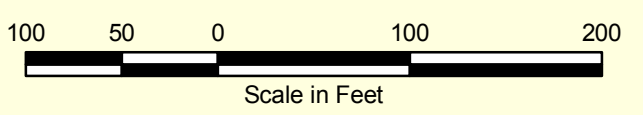

- Easement
- Edge of Pavement
- Railroad
- Building Footprint
- Parcel
- Water
- Paper Street
- Map Index Outline

- Lot Number
- Land Area
- Frontage Dimension
- Street Address

DATA SOURCE  
Parcel & Easement Data:  
Citywide automation by Camp Dresser  
& McKee, 1999  
Subsequent parcel and building updates  
SalemGIS, 1999-2018  
Town Boundary:  
MassGIS 1:25,000



Map 46 - Bakers Island  
Map 47 - Tinkers Island



**Map Number**  
**38**

