






CITY OF
SALEM
MASSACHUSETTS



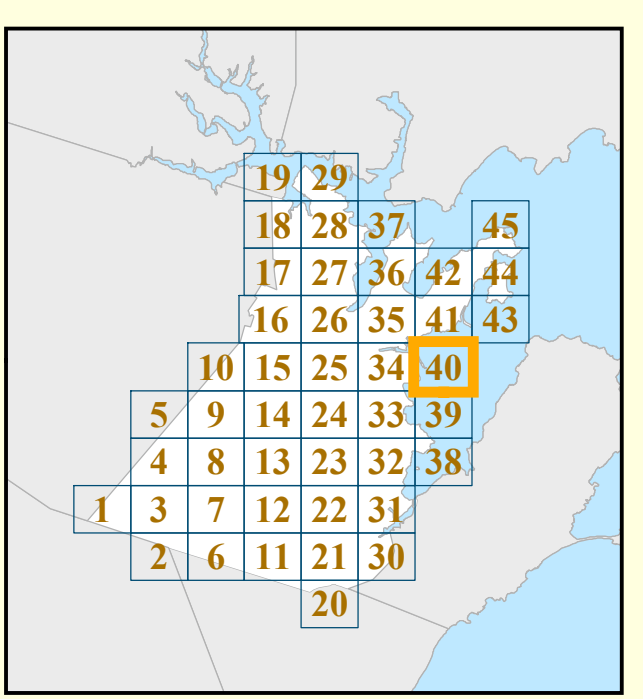
**ASSESSOR
PARCEL
MAP - 40**

Legend

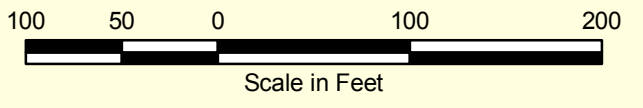

-  Easement
-  Edge of Pavement
-  Railroad
-  Building Footprint
-  Parcel
-  Water
-  Paper Street
-  Map Index Outline

-  Lot Number
-  Land Area
-  Frontage Dimension
-  Street Address

DATA SOURCE
Parcel & Easement Data:
Citywide automation by Camp Dresser
& McKee, 1999
Subsequent parcel and building updates
SalemGIS, 1999-2018
Town Boundary:
MassGIS 1:25,000



Map 46 - Bakers Island
Map 47 - Tinkers Island



Map Number
40