







CITY OF  
**SALEM**  
MASSACHUSETTS



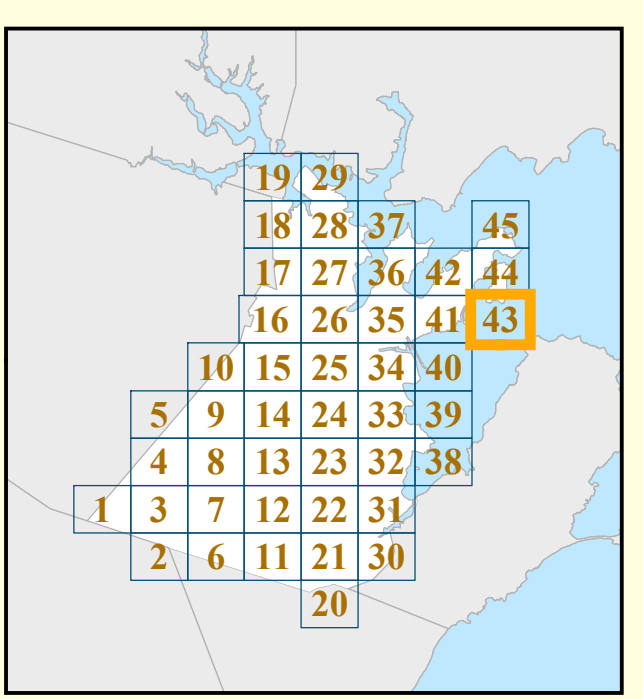
**ASSESSOR  
PARCEL  
MAP - 43**

**Legend**

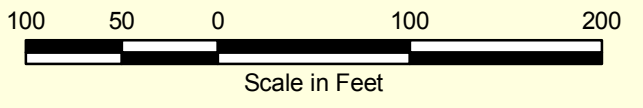

-  Easement
-  Edge of Pavement
-  Railroad
-  Building Footprint
-  Parcel
-  Water
-  Paper Street
-  Map Index Outline

-  Lot Number
-  Land Area
-  Frontage Dimension
-  Street Address

DATA SOURCE  
Parcel & Easement Data:  
Citywide automation by Camp Dresser  
& McKee, 1999  
Subsequent parcel and building updates  
SalemGIS, 1999-2018  
Town Boundary:  
MassGIS 1:25,000



Map 46 - Bakers Island  
Map 47 - Tinkers Island



**Map Number**  
**43**